




H:\Farmland\BNI\180001812\16_1812_05a\GIS\Location_Maps.mxd

-  Polk Co. Ditch 119
-  Waterways
-  Polk Co. Ditch 119 Drainage Area (Based on LiDAR)

